

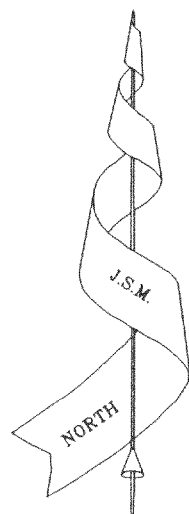

Plat of Survey

of

Lot 3 of Certified Survey Map No. 1760,


recorded in Vol. 8 of Certified Survey Maps of Walworth County on Pages 188 and 189,
located in the Northeast 1/4 of Section 35, Town 4 North, Range 15 East, Town of
Whitewater, Walworth County, Wisconsin.

Surveyed for: **David & Dawn Kiernan**
1305 Green Street
Fort Atkinson, Wisconsin. 53538



Bearings are referenced
to C.S.M. 1760.

Note: Additional improvements are not
shown due to extensive snow cover
at the time of this survey.



Note: This survey is subject to Wisconsin lien laws.
This Plat of Survey is the notice of intent
to file lien. Lien waiver required.

Note: This survey plat is not
certified unless signed
and sealed in red ink.

Copyright © 1999 by Jensen & Olson Land Surveying, LLC

All rights reserved. No part of this survey plat may be reproduced
or transmitted in any form by any means - graphic, electronic, or
mechanical, including photocopying, tracing, or information storage
and retrieval systems - without permission in writing from Douglas G.
Olson, Jensen & Olson Land Surveying, LLC.

I, Douglas G. Olson, Wisconsin Registered Land Surveyor, do
hereby certify that this survey was performed by me, or under my
direction in full compliance with the owner's / agent's instructions
and Chapter A-E 7 of the Wisconsin Administrative Code "Minimum
Standards for Property Surveys"; and that this map is as accurate
representation thereof to the best of my knowledge and belief.

Date: 1-23-99

Douglas G. Olson R.L.S. 2093

Legend

- Found Iron Pipe
- Set Iron Rod, 3/4" dia.
- () Recorded Information
- Utility Pole
- Manhole
- Utility Pedestal

Jensen & Olson Land Surveying, LLC

45 South Wisconsin Street P.O. Box 322
Elkhorn, Wisconsin. 53121
Telephone: (414) 723-3434
Facsimile: (414) 723-8044


Mapping Date: Jan. 23, 1999.

Revisions:

Sheet 1 of 1 Sheets

Job Reference No.

1999.001



DA-1760-3 415-720